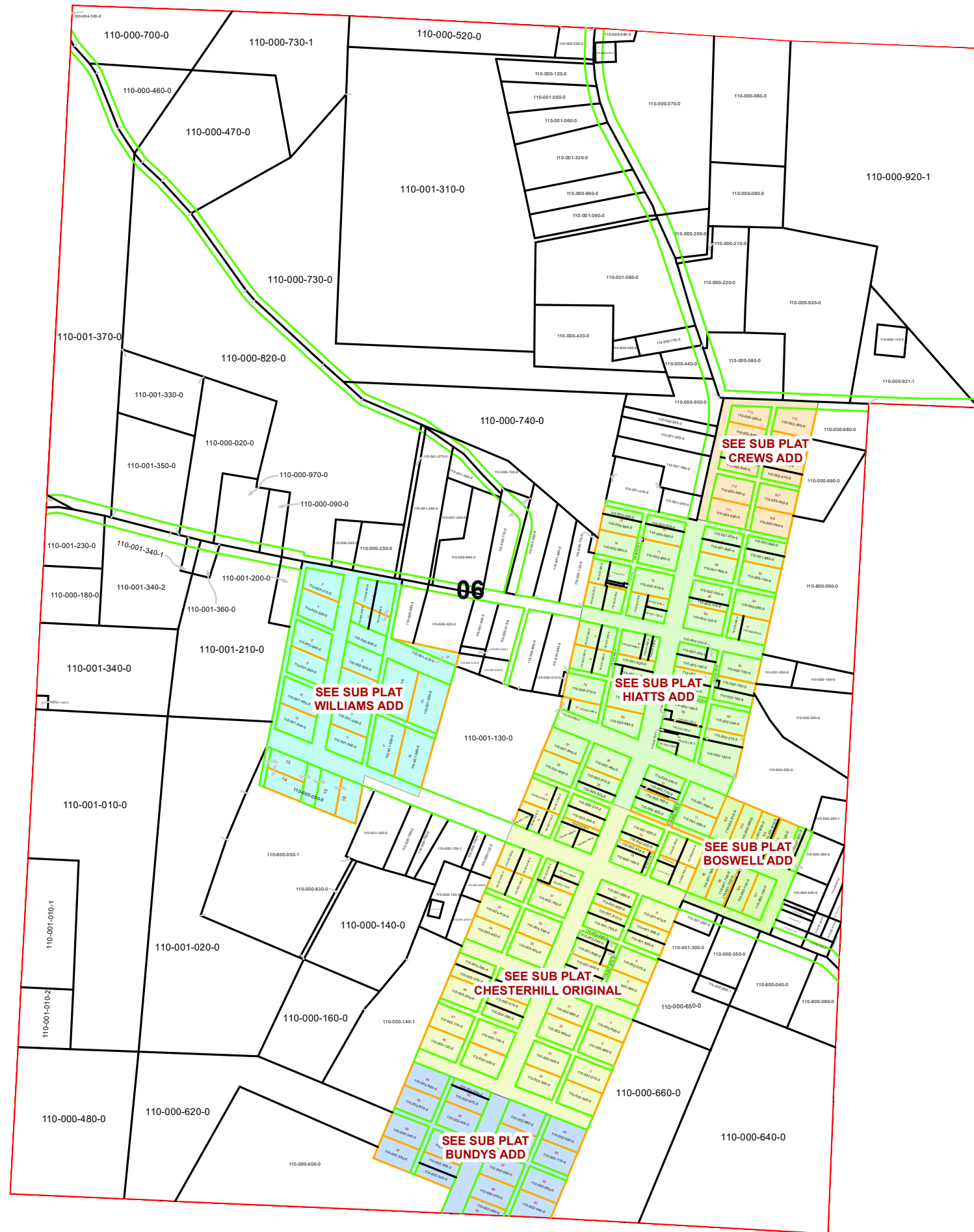



MARION TOWNSHIP FRACTION 06 R12 TWP 8 MORGAN COUNTY, OH



PIN	Owner	VOL	PAGE	LegalDescr	Acres
110-000-530-0	APOSTOLIC PENTECOSTAL CHURCH OF CHESTERHILL	OR216	1880	R12 T08 S16 SD 121 CORPOR	0.33
110-000-520-0	APOSTOLIC PENTECOSTAL CHURCH OF CHESTERHILL	OR152	600	R12 T08 S00 FR 6 SD 76 CORP	1.727
110-000-040-0	BOWMAN NORMA JEAN TOD-BOWMAN FAMILY TRUST	OR220	117	R12 T08 S00 FR 6 SD 111 COR	0.12
110-000-660-1	CHESTERFIELD MONTHLY MEETING OF FRIENDS	OR61	1	R12 T08 S00 FR 6 SD 154	0.179
110-600-080-0	CHESTERHILL FIRE DEPT OF CHESTERHILL	D.V 151	407	R12 T08 S00 SD 104	0.7
110-000-180-0	CHESTERHILL UNITED METHODIST CHURCH	D.V T	880	R12 T08 S00 FR 6 SD 146 COR	0.875
110-600-020-0	CHURCH (M E)	D.V 3	600	R12 T08 S00 LOT 31	0
110-600-040-0	CHURCH SOCIETY OF FRIENDS	D.V Q	19	R12 T08 S06 LOT 18	2
110-000-200-0	CROSTON GAIL EUGENE	OR234	5249	R12 T08 S00 FR 6 SD 79 CORP	0.498
110-000-220-0	CROSTON GRACE J TOD-MONA L AMES	OR212	3165	R12 T08 S00 FR 6 SD 3 CORP	1.75
110-000-210-0	CROSTON GRACE J TOD-MONA L AMES	OR212	3165	R12 T08 S00 FR 6 SD 2 CORP	0.04
110-000-230-0	CUNNINGHAM DEBRA L	OR220	2916	R12 T08 S00 FR 6 SD 63 PT C	0.58
110-000-240-0	CUNNINGHAM DEBRA L	OR220	2916	R12 T08 S00 FR 6 SD 13-51 PT	0.37
110-000-360-0	DENNEY WESLEY M	OR219	927	R12 T08 S00 FR 6 SD 11 CORP	0.75
110-000-920-1	DENNIS ALAN LLOYD & KIMBERLY DAWN	OR227	680	R12 T08 S00 SD 153 FR 6 SUR	13.312
110-001-360-0	FERGUSON ANDREA M	OR234	2418	R12 T08 S00 FR 6 SD 1 CORP	0.169
110-001-340-1	FERGUSON ANDREA M	OR234	2418	R12 T08 S00 SD 152 FR 6	0.11
110-000-320-0	FISCHER TRENT D	D.V 203	601	R12 T08 S00 FR 6 SD 103 COR	0.1
110-000-340-0	FISCHER TRENT D	D.V 203	601	R12 T08 S00 FR 6 SD 21 CORP	0.27
110-000-560-0	FLEMING MATTHEW D	OR232	248	R12 T08 S00 FR 6 SD 81 CORP	0.09
110-000-410-0	FLEMING MATTHEW D	OR232	248	R12 T08 S00 FR 6 SD 119 COR	0.09
110-000-570-0	FLEMING MATTHEW D	OR232	248	R12 T08 S00 FR 6 SD 78 CORP	0.06
110-000-550-0	FLEMING MATTHEW D	OR232	248	R12 T08 S00 FR 6 SD 118 COR	0.06
110-000-400-0	FLEMING MATTHEW D	OR232	248	R12 T08 S00 FR 6 SD 141 COR	0.05
110-000-390-0	FLEMING MATTHEW D	OR232	248	R12 T08 S00 FR 6 SD 142 COR	0.03
110-000-380-0	FLEMING MATTHEW D	OR232	248	R12 T08 S00 FR 6 SD 140 COR	0.02
110-000-750-0	GAGE ROGER	OR181	381	R12 T08 S00 FR 6 SD 8-40 CO	0.3223
110-000-440-0	GAGE WENDELL & CAROL	D.V 163	731	R12 T08 S00 FR 6 SD 31 CORP	0.33
110-000-450-0	GAGE WENDELL & CAROL	D.V 163	731	R12 T08 S00 FR 6 SD 89 CORP	0.17
110-000-430-0	GAGE WENDELL & CAROL	D.V 163	731	R12 T08 S00 FR 6 SD 8-50 CO	1.52
110-000-190-0	GILCHRIST WAYNE	OR33	577	R12 T08 S00 FR 6 SD 120 COR	0.35
110-001-460-0	GRADY KENNETH L	OR215	3021	R12 T08 S00 FR 6 SD 42 CORP	0.497
110-001-420-0	GREEN KARLA & ROGER	OR220	3308	R12 T08 S00 FR 6 SD34 CORP	0.102
110-001-410-0	GREEN KARLA & ROGER	OR220	3308	R12 T08 S00 FR 6 SD 41 CORP	0.14
110-001-440-1	GREEN KARLA & ROGER	OR220	3308	R12 T08 S00 SD 155 SURVIVO	0.047
110-000-900-0	HAYNES JASON & DEBRA	OR231	4314	R12 T08 S00 FR 6 SD 56 82.5'	0.503
110-000-690-0	HOPSTETTER STEPHEN & TAMMIE	OR12	83	R12 T08 S00 FR 6 SD 145 COR	0.863
110-000-680-0	HOPSTETTER STEPHEN & TAMMIE	OR12	83	R12 T08 S00 FR 6 SD 45 CORP	0.453
110-000-640-0	JOHN PAUL H	OR39	524	R12 T08 S00 FR 6 SD 17 CORP	7.68
110-000-660-0	JOHN PAUL H	OR39	524	R12 T08 S00 FR 6 SD 120 COR	4.321
110-000-650-0	JOHN PAUL L	OR39	524	R12 T08 S00 FR 6 SD 70 CORP	1.2
110-001-340-0	JUDSON GARY A & MINDY D	OR138	599	R12 T08 S00 FR 6 SD 39 CORP	2.96
110-001-340-2	JUSTICE STEPHEN C	OR231	5760	R12 T08 S00 SD 153 FR 6	2.151

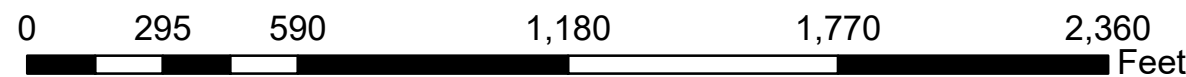


Boundaries	
----- Hidden	----- ROW
----- Hydro	----- Section
----- Roads	----- Township
----- County	----- Parcels
----- Lot	----- Parcel




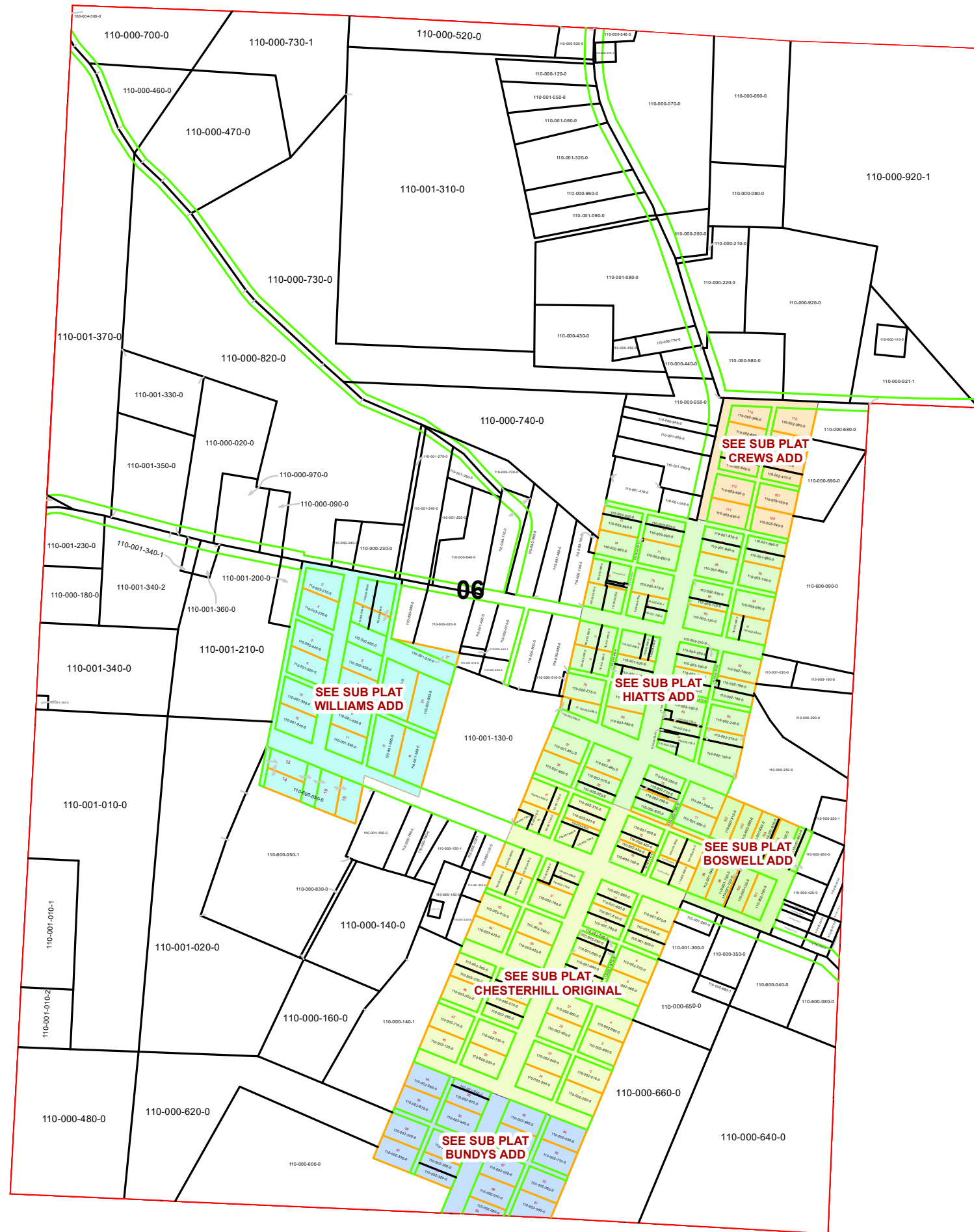
Disclaimer: The information that these maps contains is for reference purposes only. Please bring any erros to the attention of the Engineer's Office staff.

Thank you

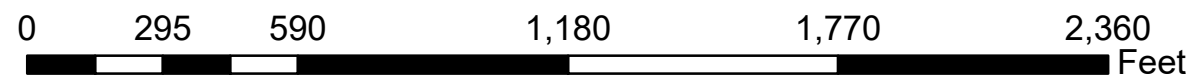


MARION TOWNSHIP FRACTION 06 R12 TWP 8 MORGAN COUNTY, OH

PIN	Owner	VOL	PAGE	LegalDescr	Acres
110-000-720-0	KING DUANE E	OR200	523	R12 T08 S00 FR 6 SD 68-73 C	0.57
110-000-740-0	KING DUANE E	OR200	523	R12 T08 S00 FR 6 SD 27-62 C	4.98
110-000-730-0	KING DUANE E	OR200	523	R12 T08 S00 FR 6 SD 8-33-83	7.77
110-000-110-0	LEWIS MARY F & FRANK L JR & WAYNE D	OR233	400	R12 T08 S00 FR 6 SD 60 CORP	0.03
110-000-100-0	LEWIS MARY F & FRANK L JR & WAYNE D	OR233	400	R12 T08 S00 FR 6 SD 25 CORP	0.44
110-001-320-0	MATHENEY SUSAN E	D.V 194	85	R12 T08 S00 FR 6 SD 98 CORP	1.22
110-001-310-0	MATHENEY SUSAN E	D.V 194	85	R12 T08 S00 FR6 SD 12 CORP	14.14
110-000-540-0	MAYLE KATHY	OR226	1713	R12 T08 S00 FR 6 SD 148 COR	0.128
110-001-440-0	MAYLE LARRY E	OR213	3435	R12 T08 S00 FR 6 SD 82.5'X181.5'	0.3
110-000-120-0	MAYLE MARSHA & KALTENBACH DOUGLAS	OR6	353	R12 T08 S00 FR 6 SD 90 CORP	0.53
110-001-090-0	MAYLE MARTHA	OR70	547	R12 T08 S00 FR 6 SD 93 CORP	0.61
110-001-030-0	MAYLE REGINA M	OR200	133	R12 T08 S00 FR 6 SD 133 COR	0.26
110-000-260-0	MAYLE RONALD L JR & DEANNA M	OR233	1020	R12 T08 S00 FR 6-SD 20 N HA	0.5
110-000-250-1	MAYLE RONALD L JR & DEANNA M	OR233	1020	R12 T08 S00 SD 160 FR 6 COR	0.319
110-001-130-0	MAYLE RONALD L JR & DEANNA M	OR232	4927	R12 T08 S00 FR 6 SD 136 COR	3.51
110-000-290-0	MAYLE RONALD L JR & DEANNA M	OR231	4287	R12 T08 S00 FR 6 SD 116 COR	1.434
110-000-250-0	MAYLE RONALD L JR & DEANNA M	OR231	4287	R12 T08 S00 FR 6 SD 22 CORP	1.978
110-000-480-0	MAYLE RYAN E	OR233	5646	R12 T08 S00 FR 6 SURV/IVOR	4.496
110-000-020-0	MAYLE RYAN E	OR208	1648	R12 T08 S00 FR 6 & SD 138 C	2.253
110-000-580-0	MAYLE VYRON E & OKEYMA E	OR219	1680	R12 T08 S00 FR 6 SD 4-5 COR	1.28
110-000-090-0	MAYLE WILLIAM L & BROOKE A HILL	OR218	98	R12 T08 S00 FR 6 SD 108 COR	0.34
110-001-230-0	MCGREW RICHARD	OR222	3206	R12 T08 S00 FR 6 SD 147 COR	0.908
110-000-010-0	MCMICHAEL JON A LC-MAKISHA MAYLE	OR151	483	R12 T80 S00 FR 6 SD 106 COR	0.364
110-000-780-0	METCALF DONNA SUE TOD-KELLY L TOBIN	OR202	1025	R12 T08 S00 FR 6 SD 95 CORP	0.26
110-000-790-0	METCALF DONNA SUE TOD-KELLY L TOBIN	OR202	1025	R12 T08 S00 FR 6 SD 66 CORP	0.42
110-000-840-0	MOSIER CALVIN E	OR204	1989	R12 T08 S00 FR 6 SD 29 CORP	1.039
110-000-940-0	NICHOLS STEPHANIE R	OR180	511	R12 T08 S00 FR 6 SD 83 CORP	0.25
110-000-950-0	NICHOLS STEPHANIE R	OR180	511	R12 T08 S00 FR 6 SD 134 COR	0.87
110-001-010-2	PARSONS ANDREW R	OR170	476	R12 T08 S00 FR 6 CORP LAND	0.806
110-001-010-1	PARSONS ANDREW R	OR71	143	R12 T08 S00 FR 6 SD 158 COR	1.729
110-000-970-0	PARSONS CARY G & KAREN L	OR153	789	R12 T08 S00 FR 6 SURV/IVOR	0.85
110-001-350-0	PARSONS CRAIG E	D.V 202	252	R12 T08 S00 FR 6 SD 61 CORP	2
110-001-330-0	PARSONS CRAIG E	D.V 202	252	R12 T08 S00 FR 6 SD 64 CORP	1.32
110-001-010-0	PARSONS HAROLD E & MARILYN F	OR163	598	R12 T08 S00 FR 6 SD 103 COR	8.396
110-000-820-0	PETERS KENNETH R & KAREN L	OR206	2521	R12 T08 S00 FR 6 SURV/IVOR	11.444
110-000-600-0	QUAKERHILL ENTERPRISES LTD	OR52	739	R12 T08 S00 FR 6 SD 16 CORP	4.92
110-000-620-0	QUAKERHILL ENTERPRISES LTD	OR52	739	R12 T08 S00 FR 6 SD 110 COR	4.686
110-000-130-0	QUALITY BUSINESS INVESTMENTS LLC	OR234	738	R12 T08 S00 FR 6 SD 87-86-9	0.214
110-000-470-0	ROGERS THEODORE A & LYNNETTE M	D.V 197	85	R12 T08 S00 FR 6 SURV/IVOR	3.821
110-000-460-0	ROGERS THEODORE A & LYNNETTE M	D.V 197	85	R12 T08 S00 FR 6 SURV/IVOR	1.181
110-000-730-1	ROGERS THEODORE A & LYNNETTE M	D.V 197	85	R12 T08 S00 SD 151 SURV/IVOR	3.1
110-000-700-0	ROGERS THEODORE A & LYNNETTE M	D.V 197	415	R12 T08 S00 FR 6 SD 85 SUR	2.07



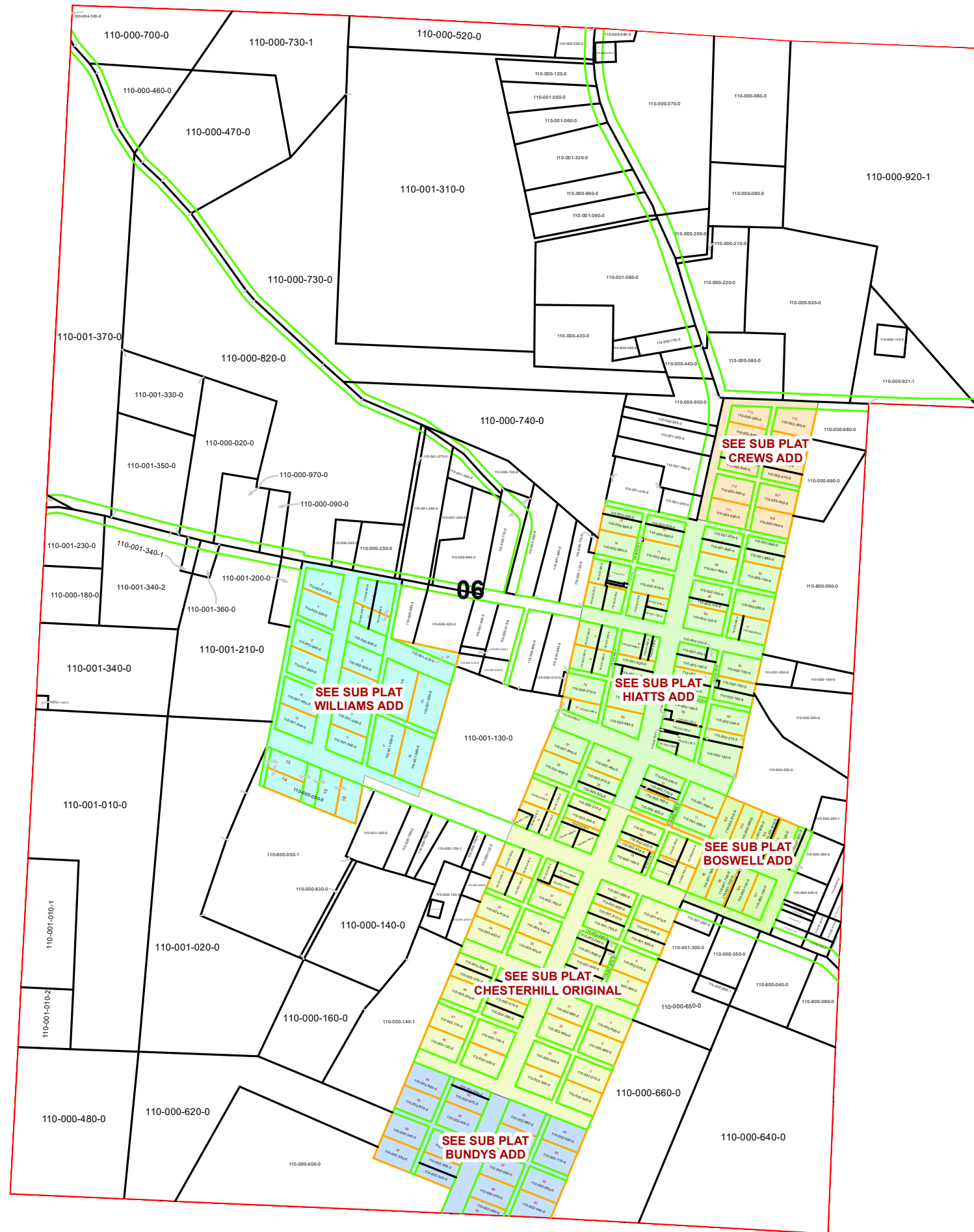
Boundaries	
----- Hidden	----- ROW
----- Hydro	----- Section
----- Roads	----- Township
----- County	----- Parcels
----- Lot	----- Parcel




Disclaimer: The information that these maps contains is for reference purposes only. Please bring any erros to the attention of the Engineer's Office staff.
Thank you

Source: Morgan County Engineer's Office
Author: Marcia Wolfe
Date: 7/16/2020

MARION TOWNSHIP FRACTION 06 R12 TWP 8 MORGAN COUNTY, OH



PIN	Owner	VOL	PAGE	LegalDescr	Acres
110-000-960-0	SHAW WAYNEA & CYNTHIA L	D.V 205	672	R12 T08 S00 FR 6 SD 92 CORP	0.6
110-000-080-0	SHIEL CAROLYN	OR234	844	R12 T08 S00 FR 6 SD 135 COR	1.189
110-000-060-0	SHIEL CAROLYN	OR234	844	R12 T08 S00 FR 6 SD 117 COR	2.48
110-000-070-0	SHIEL CAROLYN	OR234	844	R12 T08 S00 FR 6 SD 6 CORP	4.436
110-000-160-0	SIMMONS DENNY S	OR232	2208	R12 T08 S00 FR 6 SD 49 CORP	2.075
110-000-140-0	SIMMONS DENNY S	OR232	2208	R12 T08 S00 FR 6 SD 121 COR	2.8978
110-001-100-0	SIMMONS DENNY S	OR232	2212	R12 T08 S00 FR 6 SD 15 CORP	0.72
110-000-150-0	SIMMONS DENNY S & PAMELA J	OR59	491	R12 T08 S00 FR 6 SURVIVOR	0.4744
110-000-130-1	SIMMONS DENNY S & PAMELA J	OR58	285	R12 T08 S00 FR 6 CORP LAND	0.108
110-000-150-1	SIMMONS DENNY S & PAMELA J	OR59	487	R12 T08 S00 FR 6 CORP LAND	0.478
110-001-080-0	SNYDER CORY J & ELIZABETH A SHUSTER	OR203	1152	R12 T08 S00 FR 6 SD 65 SUR	3.313
110-000-350-0	SNYDER DANNY L & CHRISTINA	OR156	171	R12 T08 S00 FR 6 SURVIVOR	0.8
110-001-250-0	STARLING BRAD A	OR204	1751	R12 T08 S00 FR 6 SD 58 CORP	0.53
110-001-260-0	STARLING BRAD A	OR204	1751	R12 T08 S00 FR 6 SD 57 CORP	0.32
110-001-240-0	STARLING BRAD A	OR204	1751	R12 T08 S00 FR 6 SD 43-54 C	0.94
110-001-270-0	STARLING BRAD A	OR204	1751	R12 T08 S00 FR 6 SD 104 COR	0.165
110-000-590-0	STARLING STANLEY ETAL TRUSTEES OF THE UNITED M	OR126	652	R12 T08 S00 FR 6 SD 32 CORP	0.376
110-001-300-0	STEVENS LARRY E & VONDA R	D.V 160	194	R12 T08 S00 FR 6 SD 88 CORP	0.55
110-001-290-0	STEVENS LARRY E & VONDA R	OR224	2536	R12 T08 S00 FR 6 SD 74 CORP	0.15
110-001-060-0	TABLER GLEN & TONYA	OR202	2518	R12 T08 S00 FR 6 SURVIVOR	0.51
110-001-050-0	TABLER GLEN & TONYA	OR202	2516	R12 T08 S00 FR 6 SURVIVOR	0.53
110-001-200-0	TIGNER JEREMY M	OR235	77	R12 T08 FR 6 SD 2 CORP LAN	0.29
110-001-210-0	TIGNER JEREMY M	OR235	77	R12 T08 FR 6 SD 38 CORP L	4.3
110-001-020-0	TIGNER MICHAEL J	OR235	81	R12 T08 S00 FR 6 SD 15A CO	8.473
110-600-090-0	TOWNSHIP CEMETERY	D.V 119	281	R12 T08 S00 SD 46	3
110-000-420-0	TRIPLET BERNARD LEE	OR232	4858	R12 T08 S00 FR 6 SD 20 S PA	0.242
110-000-510-0	TRIPLET GEORGEANN S	OR228	1303	R12 T08 S00 FR 6 SD 59 CORP	0.03
110-000-500-0	TRIPLET GEORGEANN S	OR228	1303	R12 T08 S00 FR 6 95'X264' SD	0.576
110-001-370-0	TRIPLET GEORGEANN S	OR191	549	R12 T08 S00 FR 6 SD 44 CORP	6.36
110-600-050-1	VILLAGE OF CHESTERHILL	OR181	799	R12 T08 S00 FR 6	4.493
110-600-110-0	VILLAGE OF CHESTERHILL			WATER TOWER	0
110-000-921-1	VILLAGE OF CHESTERHILL	OR193	482	R12 T08 S00 SD 159 FR 6	2
110-000-920-0	VILLAGE OF CHESTERHILL	OR193	482	R12 T08 S00 FR 6 SD 1 CORP	4.495
110-000-070-1	VILLAGE OF CHESTERHILL	OR233	2510	R12 T8 FR6 SD163	0.106
110-000-150-2	VILLAGE OF CHESTERHILL	OR233	2494	R12 T08 FR6 SD 162	0.052
110-001-340-3	VILLAGE OF CHESTERHILL	OR234	3068	R12 T08 S00 FR 6 SD162	0.045
110-000-140-1	WETZEL RICHARD D SR & RICHARD D JR CO-TRUSTEES	OR219	1510	R12 T08 S00 FR 6 SD 157 COR	2.9
110-001-430-0	WETZEL RICHARD D SR & RICHARD D JR CO-TRUSTEES	OR219	1510	R12 T08 S00 FR 6 SD 47 CORP	0.2
110-001-220-0	WETZEL RICHARD D SR & RICHARD D JR CO-TRUSTEES	OR219	1510	R12 T08 S00 FR 6 CORPORATI	0.131
110-001-380-0	WILFONG BRADLEY E	OR234	3471	R12 T08 S00 FR 6 SD 26 69.5'	0.733
110-001-400-0	WILFONG BRADLEY E	OR234	3471	R12 T08 S00 FR 6 SD 9 CORP	0.5
110-000-770-0	YOUNG ROBERT R & RENEE M	OR2	511	R12 T08 S00 FR 6 SD 72 CORP	0.679
110-001-470-0	ZUMBRO TERRY T & NANCY M	OR72	345	R12 T08 S00 FR 6 SURVIVOR	0.81
110-001-040-0	ZUMBRO TERRY T AND NANCY	OR72	345	R12 T08 S00 FR 6 82.5'X132' S	0.252



Boundaries	
----- Hidden	----- ROW
----- Hydro	----- Section
----- Roads	----- Township
----- County	----- Parcels
----- Lot	----- Parcel



Disclaimer: The information that these maps contains is for reference purposes only. Please bring any errors to the attention of the Engineer's Office staff.

Thank you

